

Swachhata Hi Seva Program

Date: 01.10.2023

MPEDA - RGCA HO, Sirkali

Activity: Cleaning at Poompuhar Sea Shore, Sirkali TK, Mayiladuthurai Dist, Tamil Nadu.

No. of Participants: 32

Remarks: Public awareness creation and Sea Shore cleaning works



Awareness creation among public by Dr. S. Kandan, Director, RGCA



Cleaning at Poombuhar Sea Shore





MPEDA - RGCA Seabass and Mud Crab Hatcheries, Thoduvai

Activity: Cleaning activity at Bus stand and nearby area of Thoduvai Village, Sirkali TK, Mayiladuthurai Dist, Tamil Nadu.

No. of Participants: 15





Google

GPS Map Camera

Thirumullaivasal, Tamil Nadu, India
Thoduvai Bus Stop, Buckingham Canal, Thirumullaivasal, Tamil Nadu 609115, India
Lat 11.272066°
Long 79.833028°
01/10/23 10:38 AM GMT +05:30

MPEDA - RGCA AQF, Chennai

Activity: Cleaning activity at Sea Shore, Neelangarai, Chennai, Tamil Nadu.

No. of Participants: 45







MPEDA - RGCA Artemia Project, Tharuvaikulam

Activity: Cleaning activity at Sea Shore Road & Children's Park at Tharuvaikulam, Thoothukudi Dist, Tamil Nadu.

No. of Participants: 16





beachroad, Tamil Nadu, India
V5WG+X46, Soosaimariannagar east, beachroad, Tharuvaikulam, Tamil Nadu 628105, India
Lat 8.897453°
Long 78.175368°
01/10/23 10:31 AM GMT +05:30



Tharuvaikulam, Tamil Nadu, India
V5WG+WJJ, St Micheal St, Tharuvaikulam, Tamil Nadu 628105, India
Lat 8.897457°
Long 78.176132°
01/10/23 10:37 AM GMT +05:30





MPEDA - RGCA Artemia Demo Farm Project, Uppoor


Activity: Cleaning activity at Kadalur Village, Ramanthapuram Dist, Tamil Nadu.

No. of Participants: 15



GPS Map Camera
Kadalur, Tamil Nadu, India
JWHQ+F5W, Kadalur, Chitturuvadi, Tamil Nadu 623525, India
Lat 9.629034°
Long 78.939684°
01/10/23 10:36 AM GMT +05:30

Google



 **GPS Map Camera**



Google

Kadalur, Tamil Nadu, India
JWHQ+F5W, Kadalur, Chitturuvadi, Tamil Nadu 623525, India
Lat 9.629268°
Long 78.939363°
01/10/23 10:44 AM GMT +05:30



 **GPS Map Camera**



Google

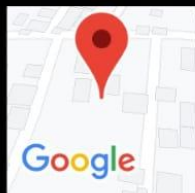
Kadalur, Tamil Nadu, India
JWHQ+F5W, Kadalur, Chitturuvadi, Tamil Nadu 623525, India
Lat 9.629327°
Long 78.939207°
01/10/23 10:53 AM GMT +05:30

MPEDA - RGCA SEU, Rajakkamangalam

Activity: Cleaning activity at Sea Shore, Rajakkamangalam, Kanyakumari Dist, Tamil Nadu.

No. of Participants: 16





48H9+M5V, Muttom,
Vellimalai, Tamil Nadu
629202, India

01 Oct 2023 10:44 am


light rain
26.0 °C



2/180A, Thekkurichi
Rd, Ganapathipuram,
Rajakkamangalam, Tamil
01 Oct 2023 10:26 am


overcast
clouds
26.0 °C


MPEDA - RGCA ADF, Karaikal

Activity: Cleaning activity at Sea Shore Park at Karaikal, UT of Puducherry.

No. of Participants: 11





 GPS Map Camera



Google

कराईकल, पुडुचेरी, भारत
WR7X+CWQ, कराईकल, पुडुचेरी 609602, भारत
Lat 10.913537°
Long 79.849311°
01/10/23 10:09 AM GMT +05:30



 GPS Map Camera




Google

कराईकल, पुडुचेरी, भारत
WR7X+CWQ, कराईकल, पुडुचेरी 609602, भारत
Lat 10.91353°
Long 79.84953°
01/10/23 10:13 AM GMT +05:30



 **GPS Map Camera**



कराईकल, पुडुचेरी, भारत
WR7X+CWQ, कराईकल, पुडुचेरी 609602, भारत
Lat 10.913551°
Long 79.849712°
01/10/23 10:14 AM GMT +05:30

MPEDA - RGCA BMC, Visakhapatnam

Activity: Cleaning activity at road near Mangamari Peta, Kapuluppada, Visakhapatnam, Andhra Pradesh.

No. of Participants: 23






GPS Map Camera
Kapuluppada, Andhra Pradesh, India
RCP7+28M, Merugu China Das St, Mangamari Peta,
Kapuluppada, Visakhapatnam, Andhra Pradesh 530048, India
Lat 17.834802°
Long 83.414364°
01/10/23 07:33 AM GMT +05:30



GPS Map Camera
Kapuluppada, Andhra Pradesh, India
RCM7+P7R, Mangamari Peta, Kapuluppada, Visakhapatnam, Andhra Pradesh
530048, India
Lat 17.834125°
Long 83.414092°
01/10/23 07:34 AM GMT +05:30



 **GPS Map Camera**



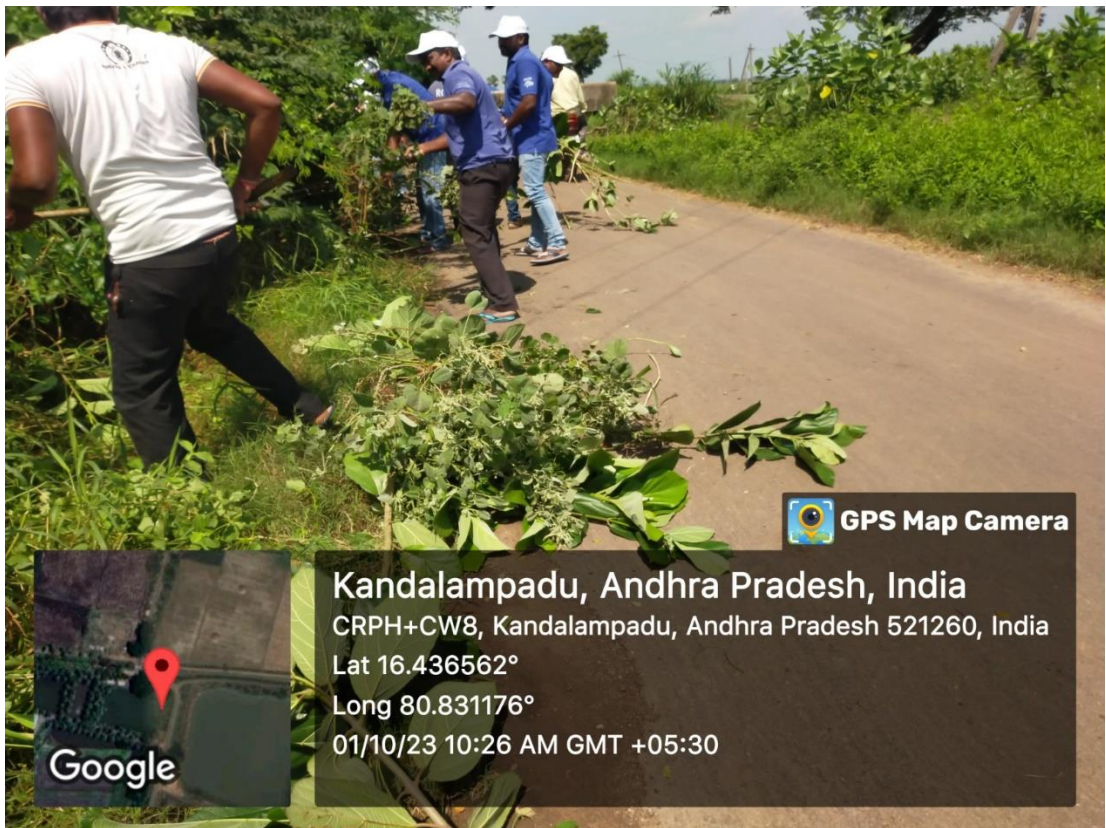
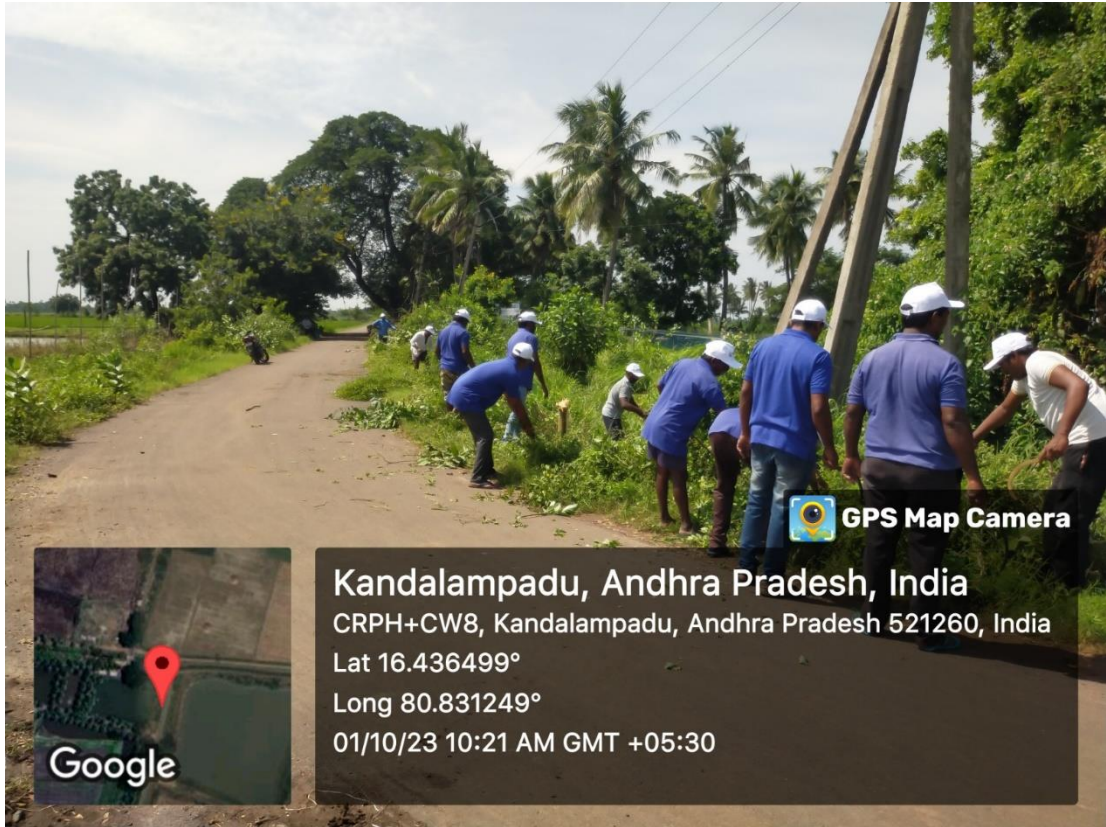
Kapuluppada, Andhra Pradesh, India
RCM7+P7R, Mangamari Peta, Kapuluppada, Visakhapatnam, Andhra Pradesh
530048, India
Lat 17.834057°
Long 83.414051°
01/10/23 07:37 AM GMT +05:30

MPEDA - RGCA Tilapia Project, Manikonda

Activity: Cleaning activity at Manikonda to Kandalampadu Road, Manikonda, Krishna Dist, Andhra Pradesh.

No. of Participants: 23






MPEDA - RGCA MFHP, Pozhiyoor

Activity: Cleaning activity at Paruthiyoor Sea Shore, Thiruvananthapuram Dist, Kerala.

No. of Participants: 10





 **GPS Map Camera**




Pozhiyoor, Kerala, India


833M+J8M, Paruthiyoor, Pozhiyoor, Kulathoor, Kerala 695513, India

Lat 8.303752°

Long 77.083419°

01/10/23 12:14 PM GMT +05:30



 **GPS Map Camera**



Pozhiyoor, Kerala, India

833M+J8M, Paruthiyoor, Pozhiyoor, Kulathoor, Kerala 695513, India

Lat 8.303823°

Long 77.083407°

01/10/23 12:14 PM GMT +05:30



 **GPS Map Camera**



Pozhiyoor, Kerala, India

833M+J8M, Paruthiyoor, Pozhiyoor, Kulathoor, Kerala 695513, India

Lat 8.303899°

Long 77.083324°

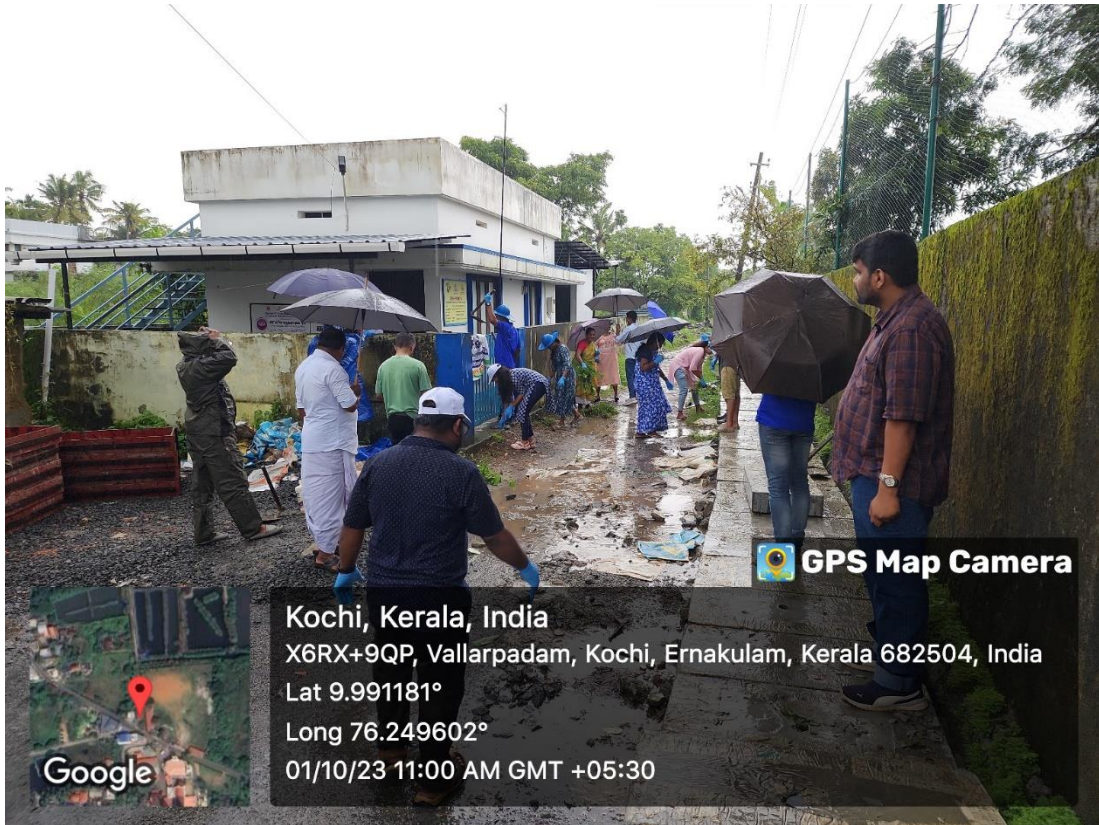
01/10/23 12:18 PM GMT +05:30

MPEDA - RGCA MAC, Vallarpadam

Activity: Cleaning activity around Anganwadi Facility, Vallarpadam, Ernakulam, Kerala.

No. of Participants: 21





Kochi, Kerala, India
X6RX+9QP, Vallarpadam, Kochi, Ernakulam, Kerala 682504, India
Lat 9.991181°
Long 76.249602°
01/10/23 11:00 AM GMT +05:30



Kochi, Kerala, India
Panambukkad, Vallarpadam, Ernakulam, Kochi, Kerala 682504, India
Lat 9.987388°
Long 76.253939°
01/10/23 11:50 AM GMT +05:30



 **GPS Map Camera**



Kochi, Kerala, India
Panambukkad, Vallarpadam, Ernakulam, Kochi, Kerala 682504, India
Lat 9.987412°
Long 76.25414°
01/10/23 12:02 PM GMT +05:30

Google

MPEDA - RGCA DTSP, Andaman

Activity: Cleaning activity at Mundapahar Sea Shore, Chidiyatapu, South Andaman.

No. of Participants: 32





REDMI NOTE 8
48MP QUAD CAMERA




GPS Map Camera



South Andaman, Andaman and Nicobar Islands, India
GPHF+M4P, Andaman and Nicobar Islands 744105, India
Lat 11.491326°
Long 92.708967°
01/10/23 11:12 AM GMT +05:30



 **GPS Map Camera**



South Andaman, Andaman and Nicobar Islands, India
GPHF+M4P, Andaman and Nicobar Islands 744105, India
Lat 11.491332°
Long 92.708967°
01/10/23 11:50 AM GMT +05:30